



PURDUE MONUMENTAL DOG JOG

5K & 15K RACE COURSES IN PICTURES

PURDUE
UNIVERSITY



GRANT ST.

5 & 15K

Dauch Alumni Center



Krannert Center for Executive Education & Research



The Union Club



STADIUM AV.

5 & 15K

**Neil Armstrong Building at
Northwestern Ave & Stadium Ave**



Armstrong Hall of Engineering



Armstrong Hall of Engineering



NEIL ARMSTRONG HALL

PI KAPPA ALPHA

PI KAPPA ALPHA



PURDUE MALL

5K & 15K

Purdue Mall



Purdue Mall



Forney Hall of Chemical Engineering



Bell Tower, Mall Fountain & Hovde Hall





Bell Tower, Mall Fountain & Hovde Hall



Hovde Hall

Schleman Hall of Student Services



STADIUM Ave.

15K

- 15Kers will do this section twice
- First lap will be initially in the south side of Stadium Ave. after leaving the Stadium Mall, then switching to the north side at Martin Jischke Dr. (path in red)
- Second lap (coming from John R. Wooden Dr./North University St.) will enter Stadium Ave. on its north side, switching to the south side at Martin Jischke Dr. (path in green)
→ Do not enter Pickett Park when approaching McCormic Rd.



Ivy house at Stadium Ave.

**Stadium Ave. & Russell St.
Ford Dining Court**



North

South

MILE 5 at Parking Lot O-U at Stadium Ave.

**MILE
5**


NO
PARKING
3A.M.-5A.M.

LOT
O-U

AQUATIC
CENTER
←



Do not Enter Pickett Park – Continue on Stadium Ave.



McCORMICK ROAD

(north of Stadium Av.)

15K



Cattail bike path at McCormick Rd.



Ackerman golf course from Cattail bike path at McCormick Rd.



Swarz Tennis Center from Cattail bike path at McCormick Rd.



McCormick & Cherry Lane intersection

CHERRY LANE

15K



Cherry Lane just off McCormick Rd.



Cherry Lane at Brick Boilermaker golf complex



Cherry Lane at Ackerman Hills



Cherry Lane & John R. Wooden Dr. (North University St.)

**JOHN R. WOODEN DRIVE
(NORTH UNIVERSITY STREET)
15K**



John R. Wooden Dr. off Cherry Lane



Rosse-Ade Stadium & Boilermakers bronze statue at John R. Wooden Dr.



Boilemaker bronze statue

McCORMICK ROAD

(South of Stadium Ave.)

15K



McCormick Road



McCormick Rd nearby State St.



McCormick Rd & State St.

STATE STREET
(north side)
15K




Purdue West Mall at State St.





Pi Beta Phi sorority at State St.

The "Tunnel" at North University & State St.





Mathews Hall

FOUNDERS PARK

5 & 15K



Entrance to Founders Park from State St.




Founders Fountain & Beering Hall of Liberal Arts & Education



Founders Fountain



Founders Fountain, Beering Hall & University Hall



Founders Park Fountain



University Hall from Founders Park

MEMORIAL MALL & BELL TOWER


5 & 15K



Entrance to Memorial Mall from State St.



Oval Drive




Bell Tower from Memorial Mall



Memorial Mall fountain at John Purdue grave



Towards the Bell Tower from Memorial Mall




Towards the Bell Tower from Memorial Mall



Bell Tower



Bell Tower





PURDUE BELL TOWER

On January 19, 1924, Purdue University dedicated Heavilon Hall, an engineering laboratory with a tower that shored above the modest skyline of the fledgling campus. Four days later, the structure lay in ruins destroyed by explosion and fire. President James Smart issued a rallying cry that crystallized the spirit of the University: "That tower shall go up one brick higher!"

The four bells from the rebuilt tower, which tolled the spirit of the University generations of Purdue students, fell silent for almost 40 years. — and the rebuilt bells now ring again in the bellry above, reminding all who hear their joyous peals that our University will ever strive to build "one brick higher!"

DEDICATED OCTOBER 14, 1914
Made possible with a leadership gift from the Class of 1914.
This capsule below to be opened in 2055 AD.

**Bell Tower dedication Seal
Step on!**

STATE STREET

(south side)

5 & 15K




Centennial Mall & State St.



Agriculture Administration building at State St.

Pfendler Hall of Agriculture



**SOUTH
UNIVERSITY ST.**

5 K




South University St.



Hansen Life Sciences (Center for Cancer Research)

MILE 3 (5K) at University St & Agricultural Mall. Food Science





Food Science Building

University St. & Harrison St.



STATE STREET
(south side)
15K

Lilly Hall of Life Sciences



State St. & Airport Road intersection



AIRPORT ROAD

15K

State St. & Airport Road intersection





**Airport Road & Nimitz Dr.
intersection**

**NIMITZ DRIVE &
HARRISON STREET**

15K



Squirrel Park at Nimitz Dr.



Purdue Village Community Center at Nimitz Dr.



Nimitz Dr.



**Nimitz Dr. & Gates Rd.
Do not use path on the left of the street**



Hall for Discovery & Learning Research at Nimitz Dr.

**Harrison St. & Russell St.
MILE 9 is past this intersection**





**Back where you started!
The Continuum**